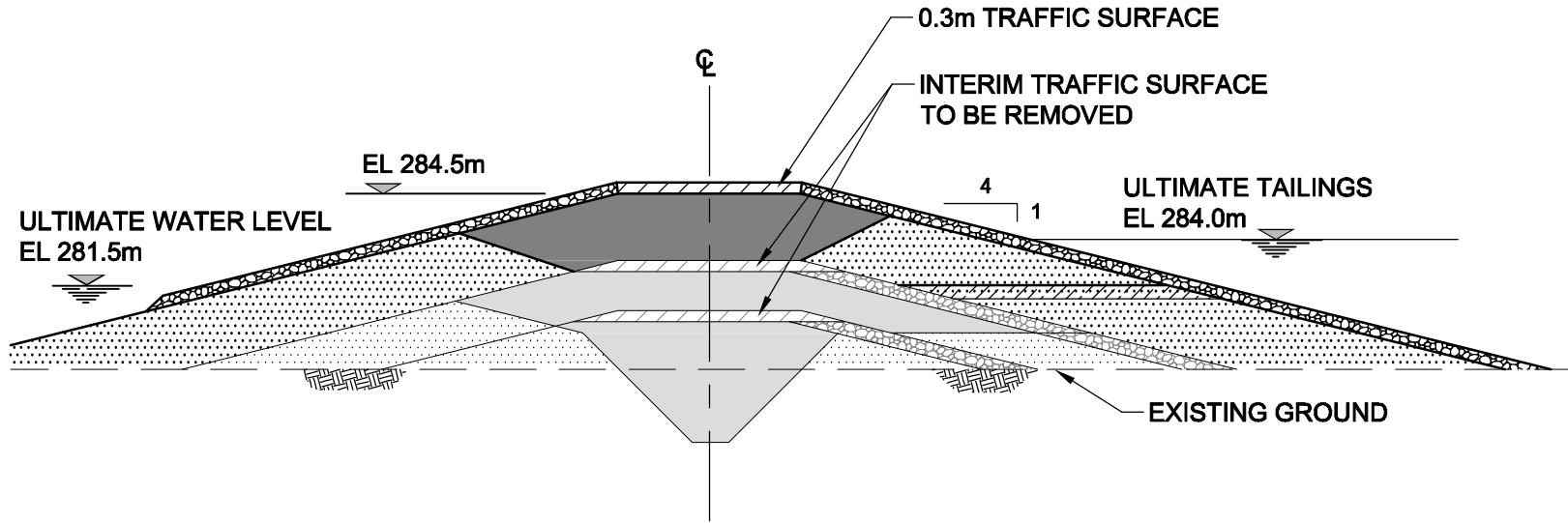







This drawing has been prepared for the use of AECOM's client and may not be used, reproduced or relied upon by third parties, except as agreed by AECOM and its client, as required by law or for use by governmental reviewing agencies. AECOM accepts no responsibility, and denies any liability whatsoever, to any party that modifies this drawing without AECOM's express written consent. Do not scale this document. All measurements must be obtained from stated dimensions.





SCALE: NTS

**LEGEND (ULTIMATE)**

-  CLAY CORE
-  GRANULAR (DUMPED)
-  GRANULAR (COMPACTED)
-  RIP-RAP / TOE DRAIN
-  WASTE ROCK

**LEGEND (INTERIM)**

-  CLAY CORE
-  GRANULAR
-  RIP-RAP / TOE DRAIN
-  WASTE ROCK

San Gold Corporation  
 Bissett, Manitoba  
 Proposed Tailings Management Area  
**Conceptual Dyke**  
**Cross Section**  
**Figure - 06**