


**2022-2024 Operating Plan
Forest Management Licence #3
Louisiana-Pacific Canada Ltd**

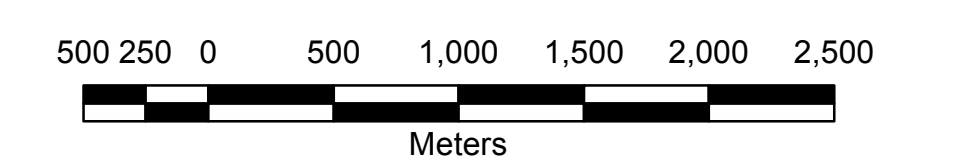
**WATJASK LAKE / WINE LAKE
BOGGY CREEK / ALPINE
FOUR CORNERS / TEE LAKES
MADGE LAKE
Operating Areas**



Louisiana-Pacific Canada Ltd.
Swan Valley Forest Resources Division
PO Box 998
Swan River, MB R0L 1Z0



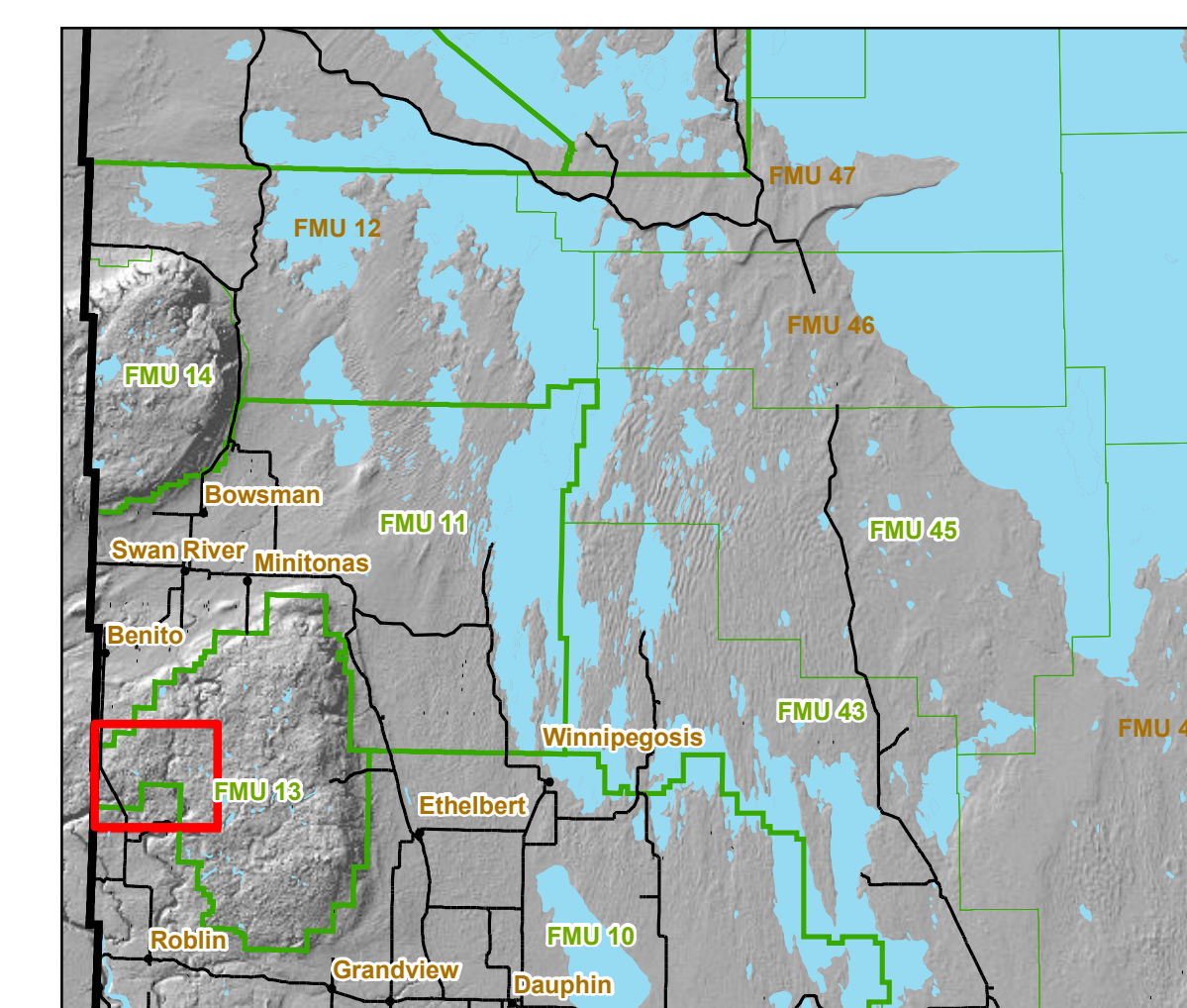
Scale = 1 : 30 000



Mapping-Universal Transverse Mercator-Zone 14 North
North American Datum-1983
Digital Data Developed from 2008 1:15 000 Supplemental
Air Photography, 1:50 000 Digital Base Mapping,
2004-2012 Ortho Rectified Air Photos,
field notes, and other available Coverages.

Map Symbol Legend

- | | |
|---|----------------------------|
| Parks and Reserves | Transportation |
| Backcountry | Highway |
| Heritage | Road |
| Recreational Development | Railways |
| Resource Management | Trails |
| Ecological Reserve | Heritage Trail |
| Area of Special Interest | Designated Route |
| Proposed Ecological Reserve | Snowmobile Trails |
| Lakes and Waterbodies | Transmission Line |
| Lakes | Closed Roads |
| Rivers & Streams | Existing All Season |
| wetlands | Existing Seasonal |
| Administrative Areas | Proposed All Season |
| Forest Management Units | Proposed Seasonal |
| Operating Areas | Road Closure |
| Geographic Locations | Existing Gate |
| First Nations Lands | Proposed Gate |
| TLE Lands - Selections and Acquisitions | Permanent Crossings |
| Proposed Harvest Areas | Existing Bridge |
| 2022 - Harvest | Existing Crossing |
| 2022 - Contingency | Existing Culvert |
| 2023 - Harvest | Proposed Crossings |
| 2023 - Contingency | Proposed Bridge |
| 2024-2025 - Harvest | Proposed Crossing, Other |
| Potential Harvest Areas | Proposed Crossing, Stream |
| Prior Harvest | Proposed Culvert, Other |
| Certificate Issued 2020-2021 | Proposed Culvert, Stream |
| Regenerating Blocks | |



Mapsheet Locator Plan

Although we take great care in the preparation of this information and are confident that it is accurate, we do not give any warranty as to its accuracy or suitability for any purpose other than as stated in writing in attached documentation. Users therefore assume the risk associated with the accuracy and results of the contents of this document, other supporting text and digital information. To the extent that the information has been generated by LP, Louisiana-Pacific retains all copyright.