

Keeyask Transmission Project

Project Infrastructure

- Route Alternative Option A
- Route Alternative Option B
- Route Alternative Option C
- Route Alternative Option D
- Construction Power Line (KN36) Option 1 and 2
- - - - Construction Power Line (Temporary)
- Unit Lines
- 3 Construction Power Station
- 3 Keeyask Switching Station
- Project Study Area

Infrastructure

- X Converter Station
- Generating Station (Proposed)
- Generating Station
- Bipole I and II (Existing 500 kV DC Line)
- Transmission Line
- South Access Road (Proposed)
- North Access Road

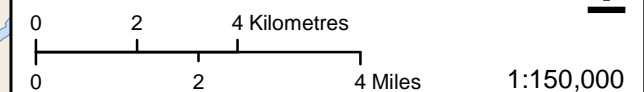
Olive-sided Flycatcher Habitat

- High
- Moderate

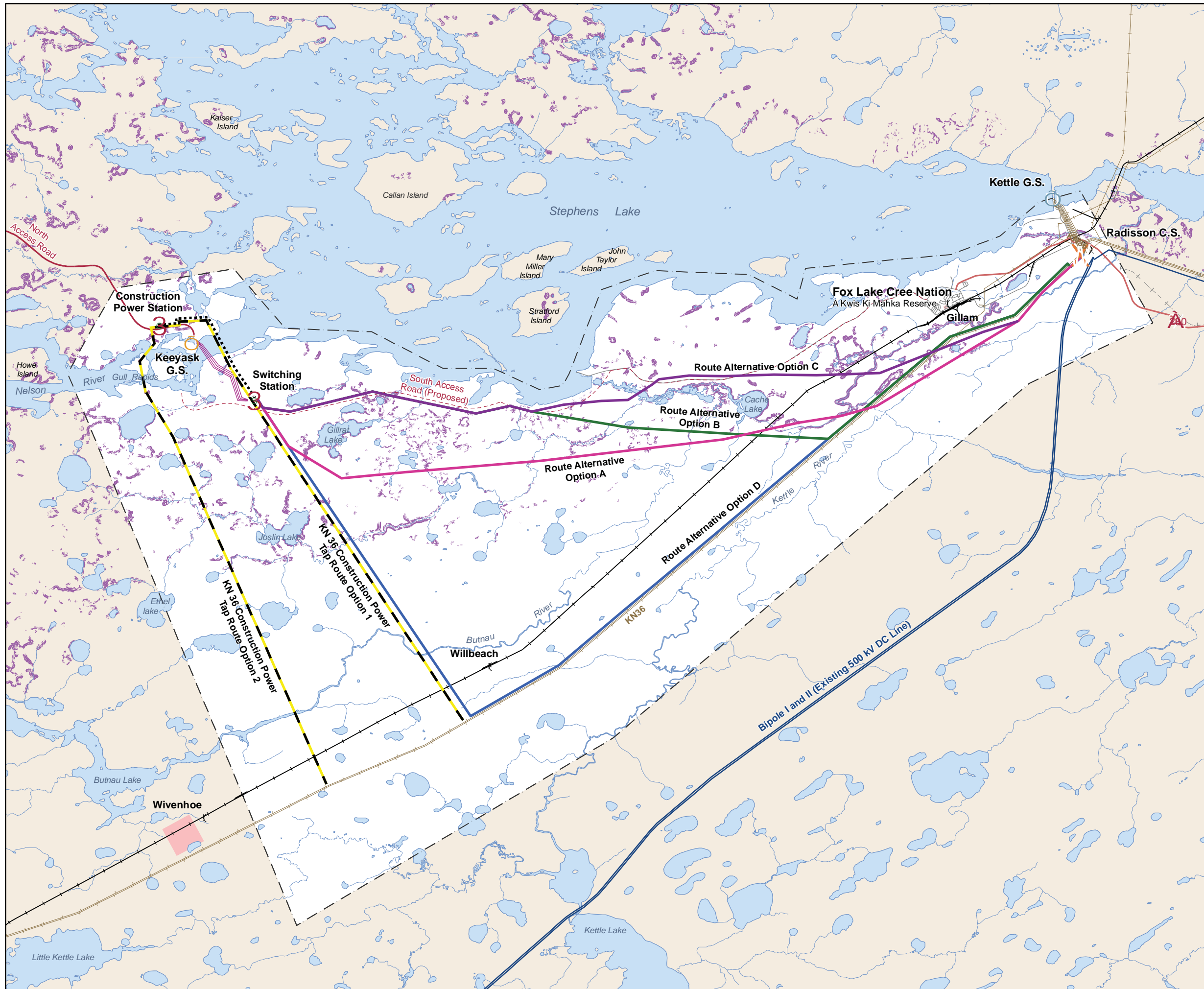
Landbase

- ⌘ Community
- Provincial Road
- Municipal Road
- Active Railway
- - - - Abandoned Railway
- Watercourse
- Waterbody

Coordinate System: UTM Zone 15N NAD83
 Data Source: MBHydro, ProvMB, NRCAN
 Date Created: October 11, 2012



Olive-sided Flycatcher Habitat



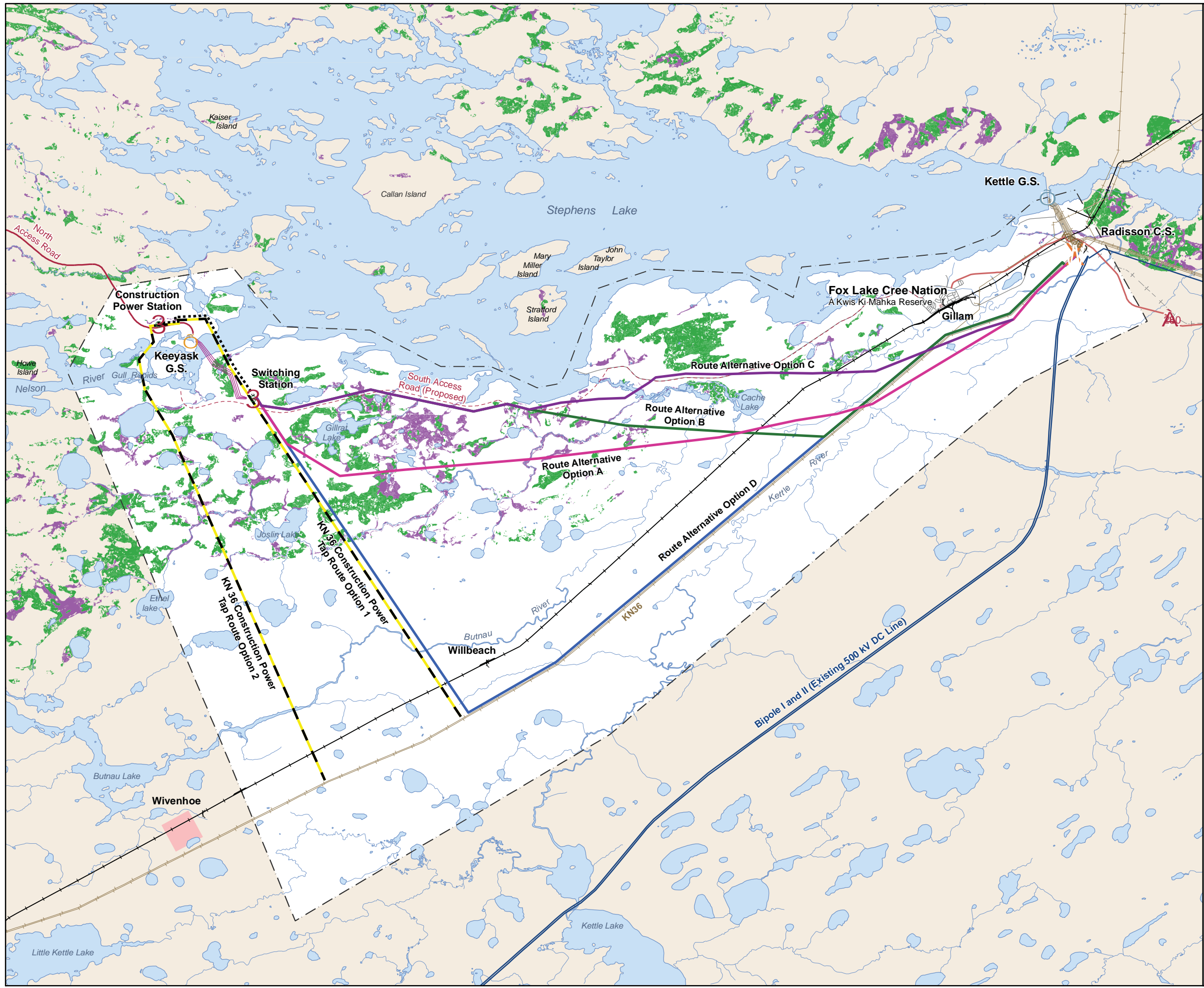
Keeyask Transmission Project

- Project Infrastructure**
- Route Alternative Option A
 - Route Alternative Option B
 - Route Alternative Option C
 - Route Alternative Option D
 - Construction Power Line (KN36) Option 1 and 2
 - - - Construction Power Line (Temporary)
 - Unit Lines
 - ⊗ Construction Power Station
 - ⊗ Keeyask Switching Station
 - Project Study Area
- Infrastructure**
- ⊗ Converter Station
 - ⊗ Generating Station (Proposed)
 - ⊗ Generating Station
 - Bipole I and II (Existing 500 kV DC Line)
 - Transmission Line
 - - - South Access Road (Proposed)
 - North Access Road
- Rusty Blackbird Habitat**
- High
 - Medium
- Landbase**
- ⊗ Community
 - Provincial Road
 - Municipal Road
 - Active Railway
 - - - Abandoned Railway
 - Watercourse
 - Waterbody

Coordinate System: UTM Zone 15N NAD83
 Data Source: MBHydro, ProvMB, NRCAN
 Date Created: October 11, 2012

0 2 4 Kilometres
 0 2 4 Miles
 1:150,000

Rusty Blackbird Habitat



Keyask Transmission Project

Project Infrastructure

- Route Alternative Option A
- Route Alternative Option B
- Route Alternative Option C
- Route Alternative Option D
- Construction Power Line (KN36) Option 1 and 2
- - - Construction Power Line (Temporary)
- Unit Lines
- Construction Power Station
- Keeyask Switching Station
- Study Area

Infrastructure

- Converter Station
- Generating Station (Proposed)
- Generating Station
- Bipole I and II (Existing 500 kV DC Line)
- Transmission Line
- - - South Access Road (Proposed)
- North Access Road

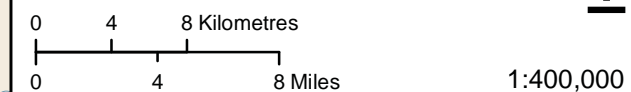
Mining

- Quarry Leases
- Mineral Exploration Licenses

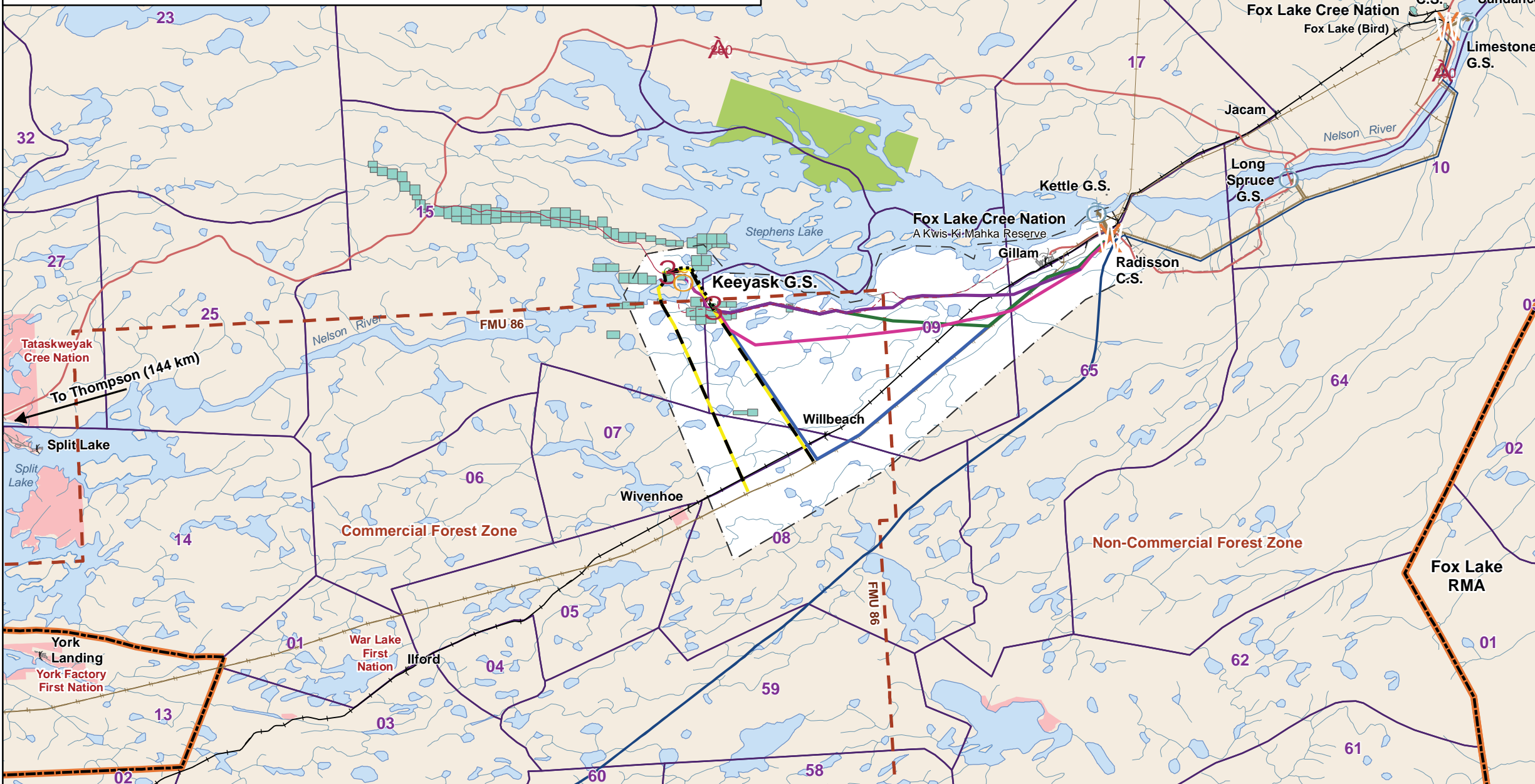
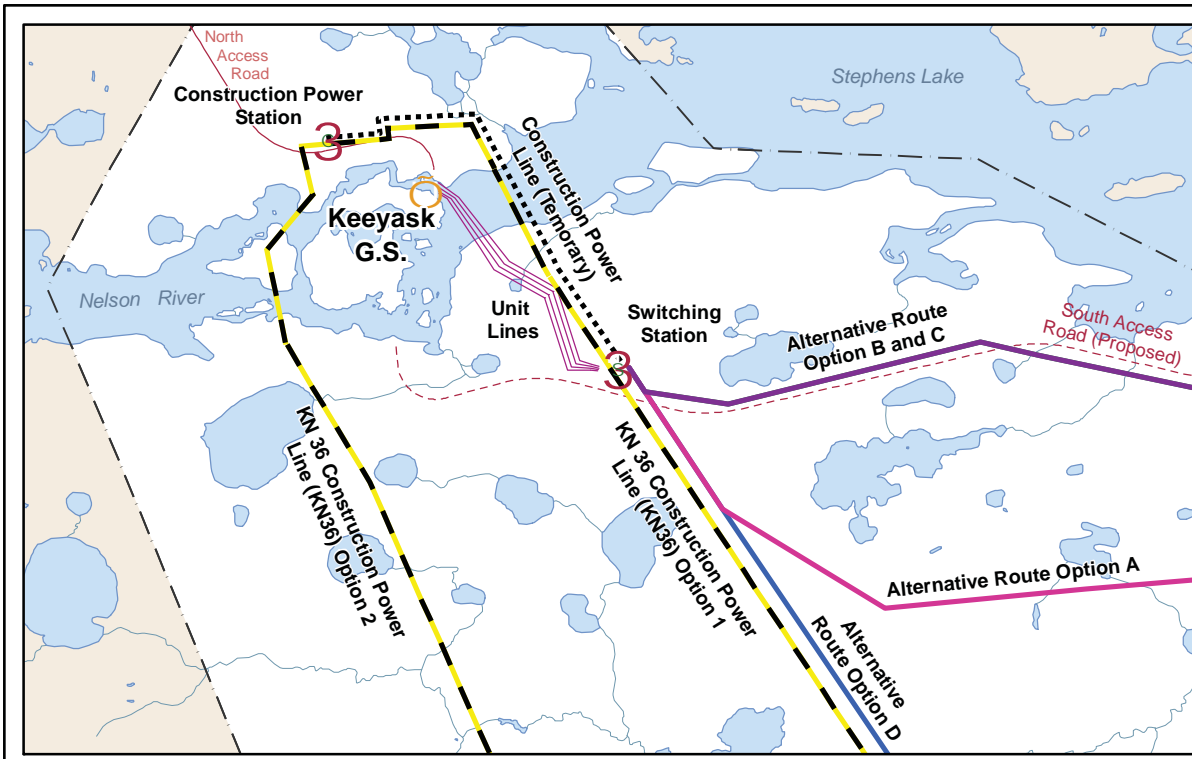
Landbase

- Community
- Provincial Road
- Active Railway
- Abandoned Railway
- Registered Trapline
- Resource Management Area
- Forest Management Unit
- First Nation
- Watercourse
- Waterbody

Coordinate System: UTM Zone 15N NAD83
 Data Source: MBHydro, ProvMB, NRCAN
 Date Created: October 11, 2012



Socio-Economic Study Area and Resource Use



Keeyask Transmission Project

Project Infrastructure

- Route Alternative Option A
- Route Alternative Option B
- Route Alternative Option C
- Route Alternative Option D
- Construction Power Line (KN36) Option 1 and 2
- - - Construction Power Line (Temporary)
- Unit Lines
- 3 Construction Power Station
- 3 Keeyask Switching Station
- Project Study Area

Infrastructure

- X Converter Station
- O Generating Station (Proposed)
- O Generating Station
- Bipole I and II (Existing 500 kV DC Line)
- Transmission Line
- - - South Access Road (Proposed)
- North Access Road

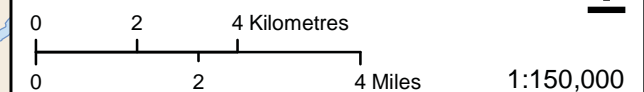
Archaeological Sites

- (Location with Borden Number
- *Source: Historic Resources Branch of Manitoba Culture, Heritage and Tourism

Landbase

- Community
- Provincial Road
- Municipal Road
- Active Railway
- - - Abandoned Railway
- Watercourse
- Waterbody

Coordinate System: UTM Zone 15N NAD83
 Data Source: MBHydro, ProvMB, NRCAN
 Date Created: October 11, 2012



Archaeological Sites in Project Study Area

