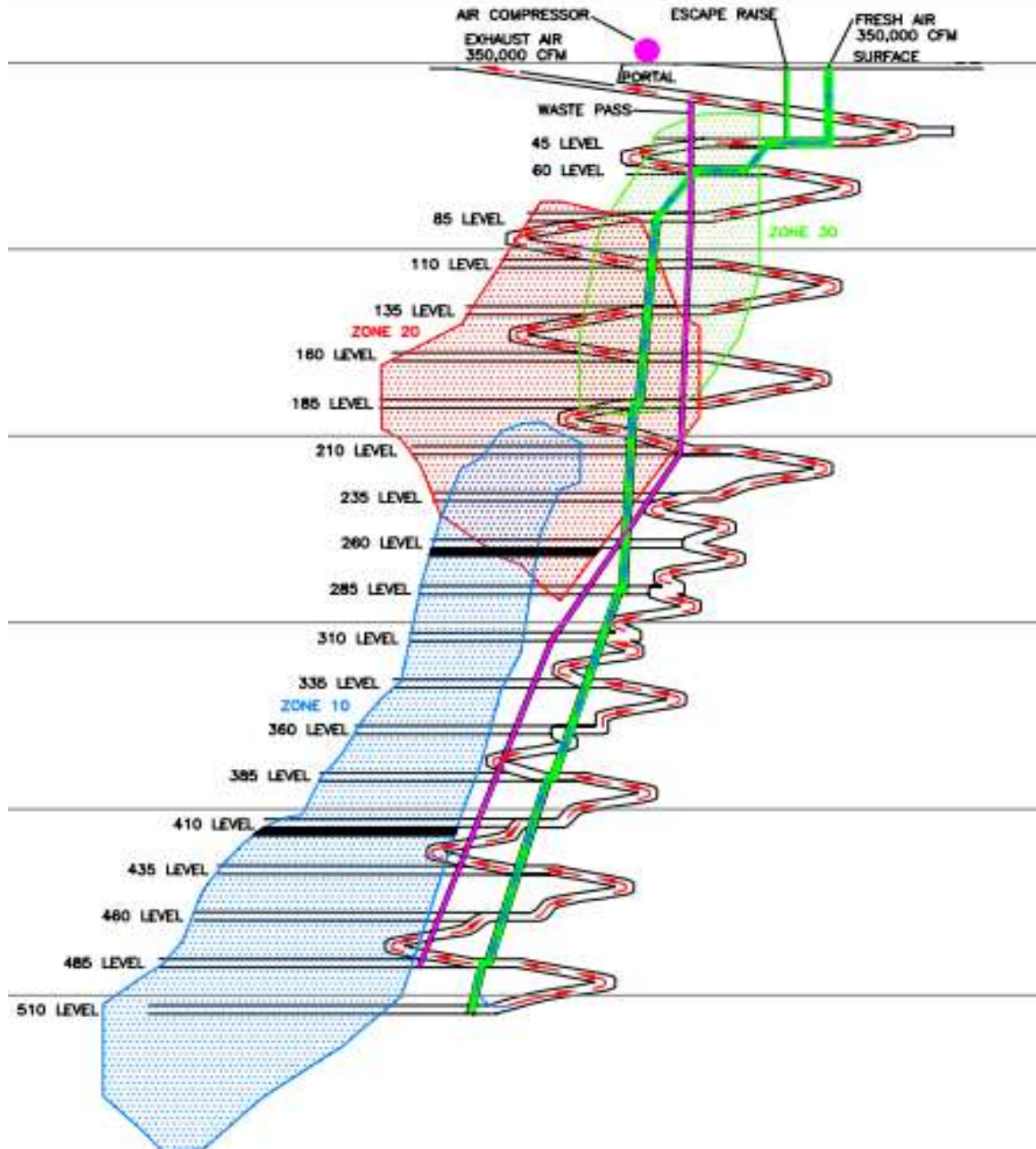




Rock storage pad

# Reed AEP Longitudinal Section





# Existing Infrastructure at Reed AEP Construction Camp



Reed AEP Site looking north, southern reach of Reed Lake approximately 3km in background (August 2012)





Access Road – Looking East

Reed AEP Site under Development, looking east (August 2012)

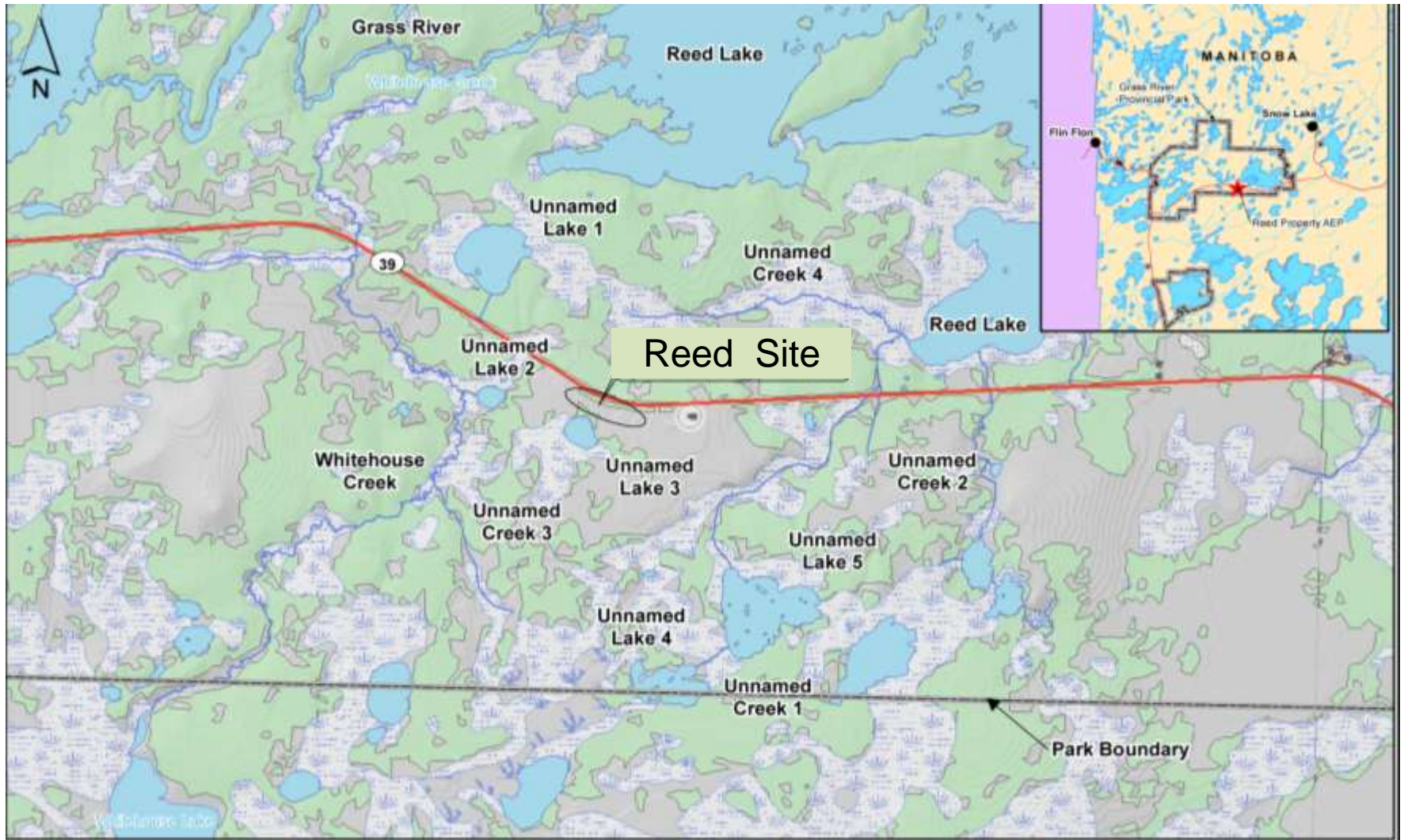




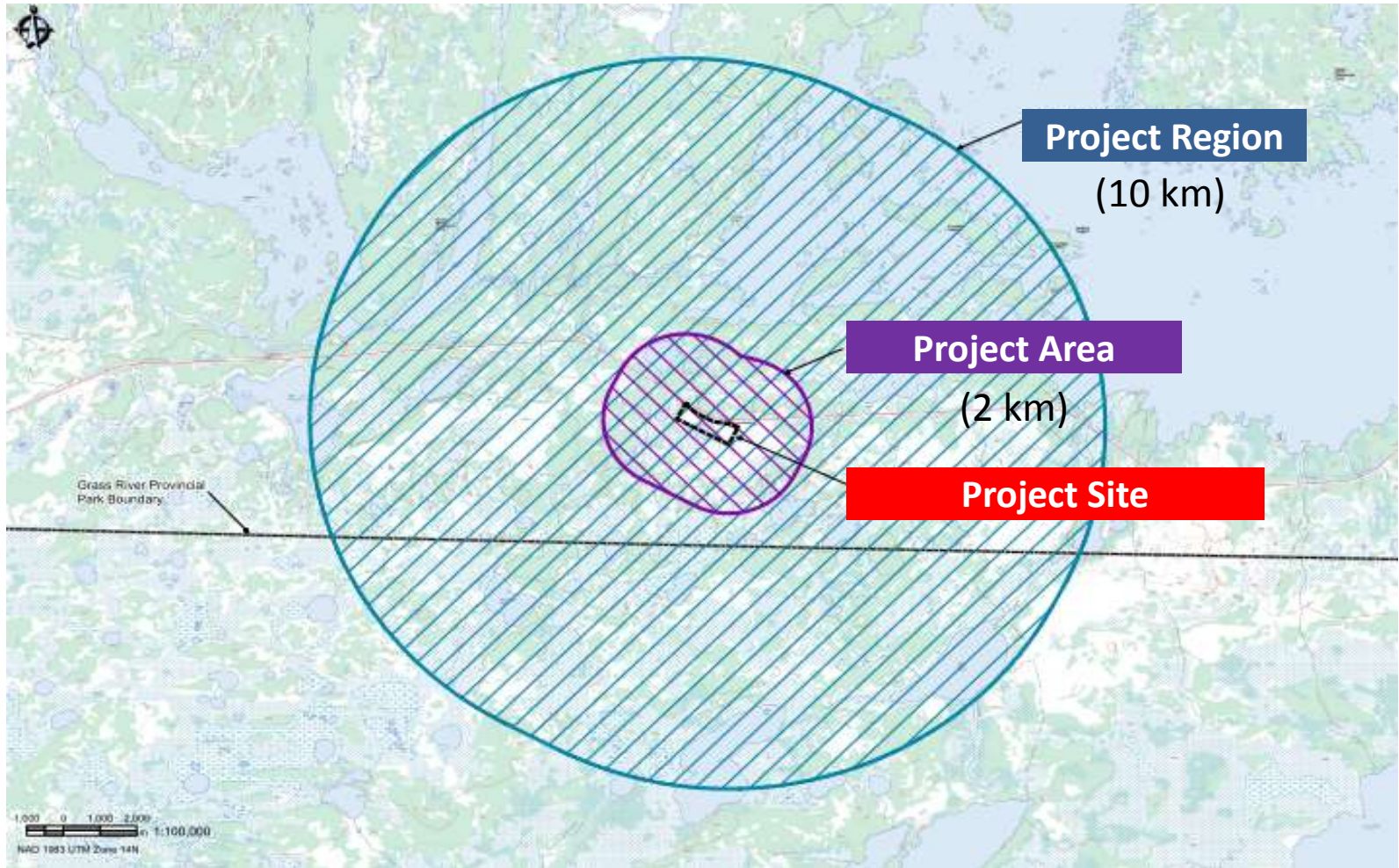


Rock storage pad

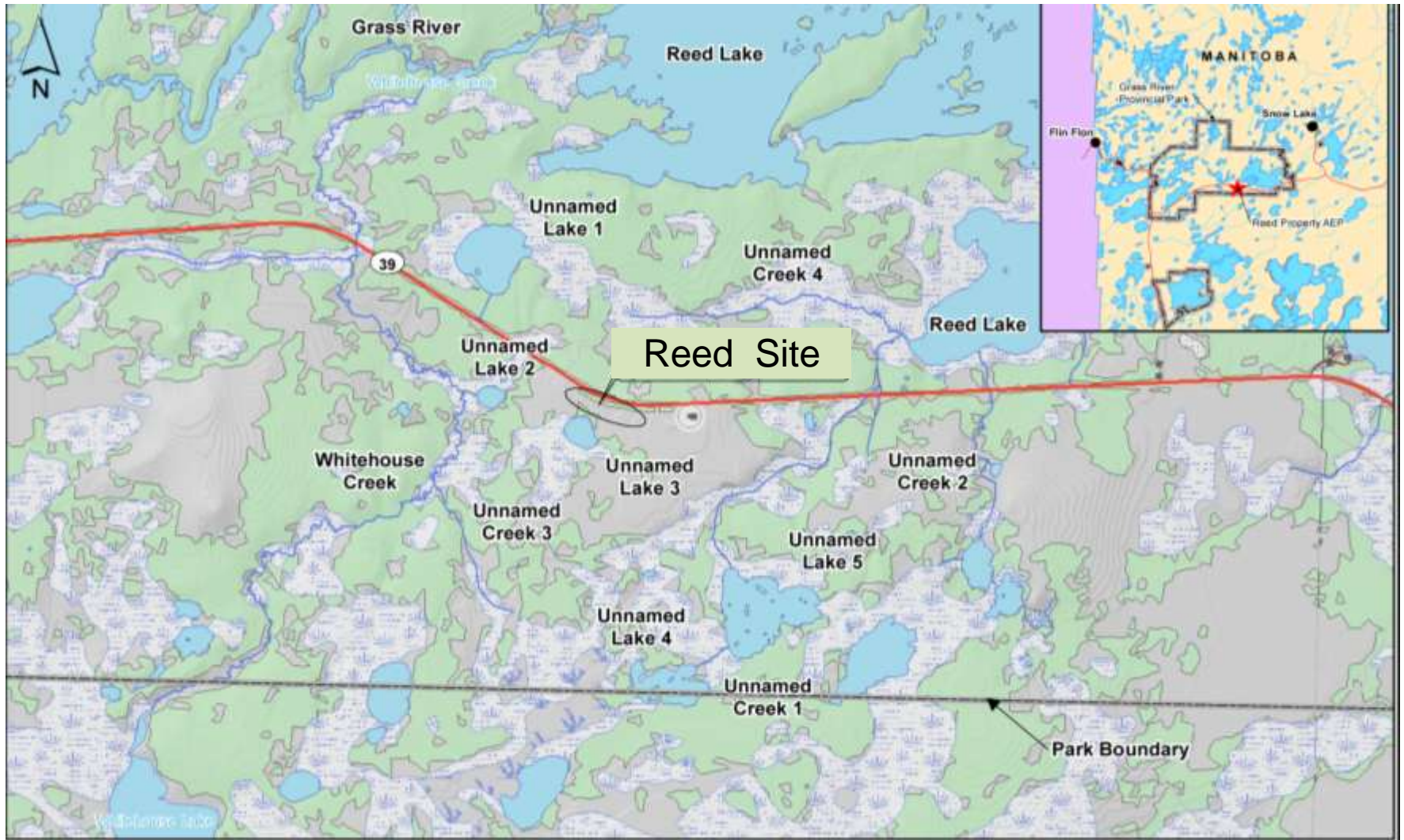
# Reed Area Water Bodies



# Scope of Assessment

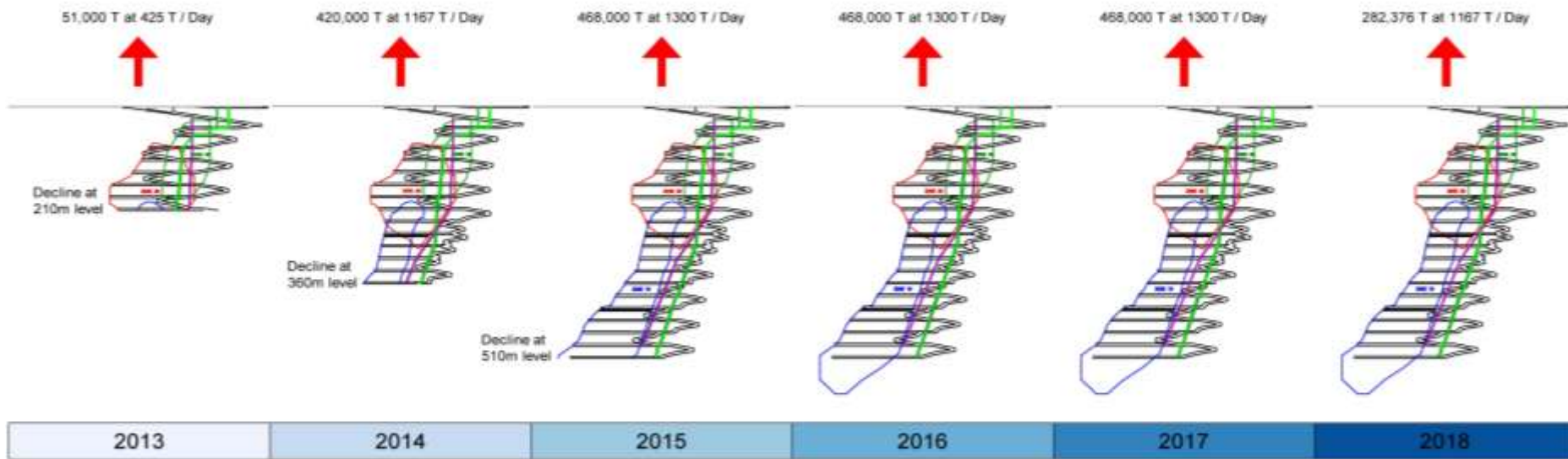


# Reed Area Water Bodies





# Mine Development Process





Access Road – Looking East



Cold Storage









Mining Equipment at Site



Trench Excavation – Fall 2012



Decline Development – Fall 2012



Looking East Toward AEP Site Along Existing Access Road (2011)



Looking West Along Existing Access Road (2011)

