

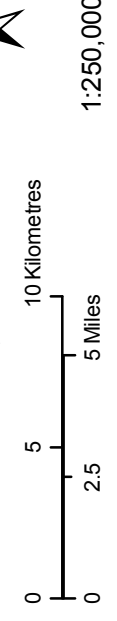
Lake Winnipeg East System Improvement Transmission Project

- Project Infrastructure**
- F Manigotagan Corner Station
 - Final Preferred Route (PQ95)
- Infrastructure**
- E Electrical Station
 - Generating Station
 - 66 kV Sub Transmission Line

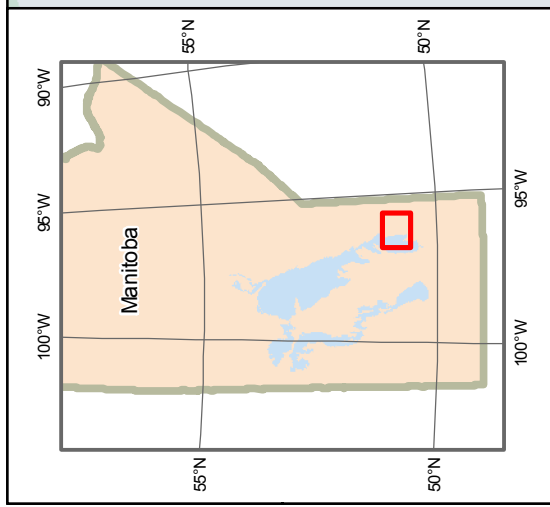
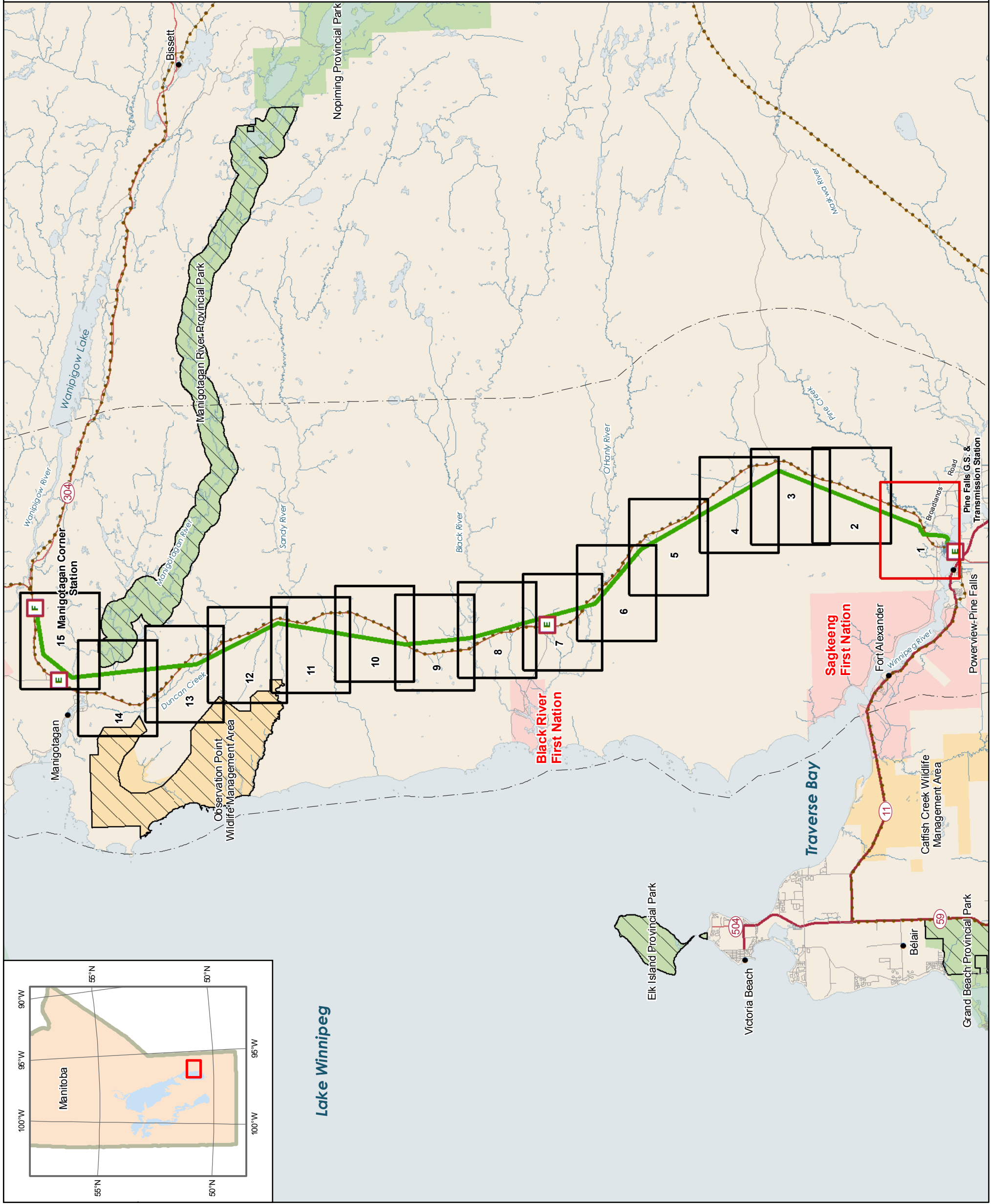
- Landbase**
- Community
 - Provincial Highway
 - Provincial Road
 - Local Road
 - Watercourse
 - Protected Area
 - First Nation
 - Provincial Park
 - Waterbody
 - Wildlife Management Area
 - Study Area

- Map Tile Index**
- Map Series Tile
 - Map Tile

Coordinate System: UTM Zone 14N NAD83
 Data Source: MBHydro, ProvMIB, NRCAN
 Date Created: December 06, 2012



Index of Map Series Private Land Natural Forest Intersected by the Project Footprint






Lake Winnipeg

Lake Winnipeg East System Improvement Transmission Project

Project Infrastructure

-  Final Preferred Route (PQ95)
-  Project Footprint











Infrastructure

-  Electrical Station
-  Generating Station
-  66 kV Sub Transmission Line

Private Land Natural Forest

-  Private Land Natural Forest Area

Landbase

-  Community
-  Provincial Highway
-  Provincial Road
-  Local Road
-  Watercourse
-  Registered Trapline Boundary
-  Protected Area
-  Provincial Park
-  Waterbody
-  Wildlife Management Area

Coordinate System: UTM Zone 14N NAD83
 Data Source: MBHydro, ProvMB, NRCAN, MASKWA
 Date Created: December 06, 2012



Private Land Natural Forest Intersected by the Project Footprint



