

Lake Winnipeg East System Improvement Transmission Project

Project Infrastructure

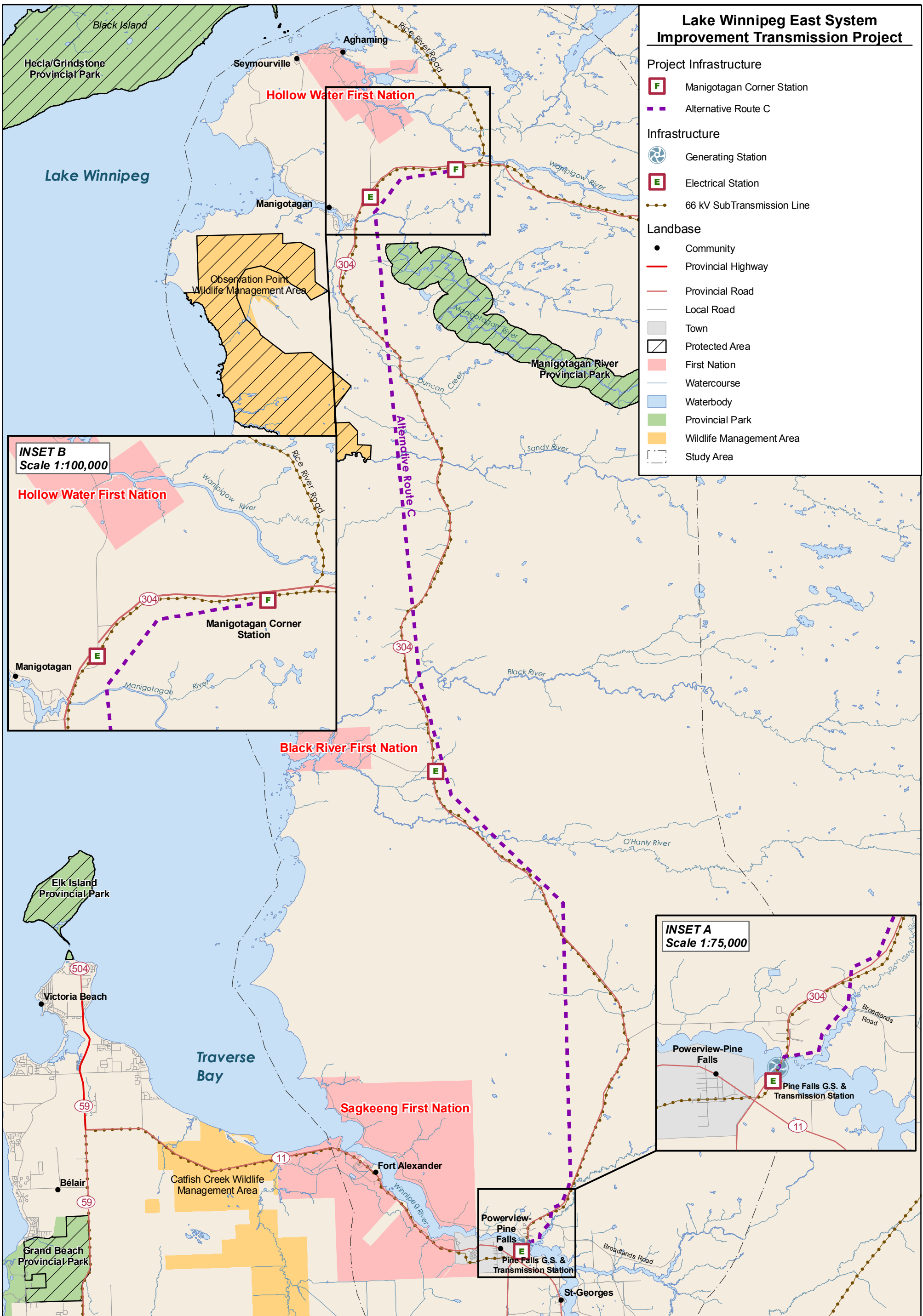
- F Manigotagan Corner Station
- Alternative Route C

Infrastructure

- Generating Station
- E Electrical Station
- 66 kV SubTransmission Line

Landbase

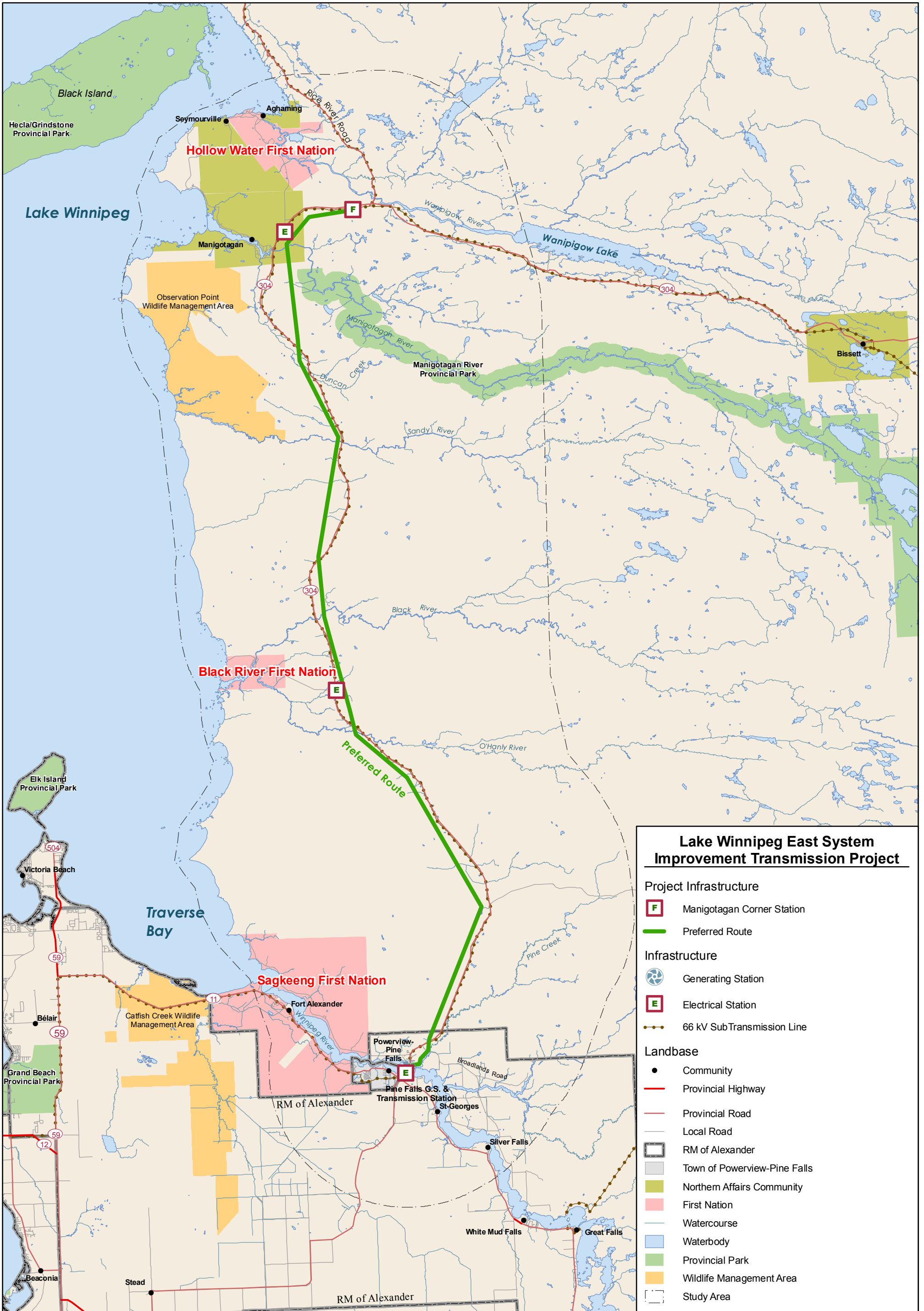
- Community
- Provincial Highway
- Provincial Road
- Local Road
- Town
- Protected Area
- First Nation
- Watercourse
- Waterbody
- Provincial Park
- Wildlife Management Area
- Study Area



Coordinate System: UTM Zone 14N NAD83
 Data Source: MB Hydro, ProvMB, NRCAN
 Date Created: November 20, 2012

0 6 12 Kilometres
 0 4 8 Miles
 1:200,000

Alternative Route C



Coordinate System: UTM Zone 14N NAD83
 Data Source: MB Hydro, ProvMB, NRCAN
 Date Created: December 13, 2012

0 6 12 Kilometres
 0 4 8 Miles
 1:250,000



Communities, Provincial Parks and Wildlife Management Areas



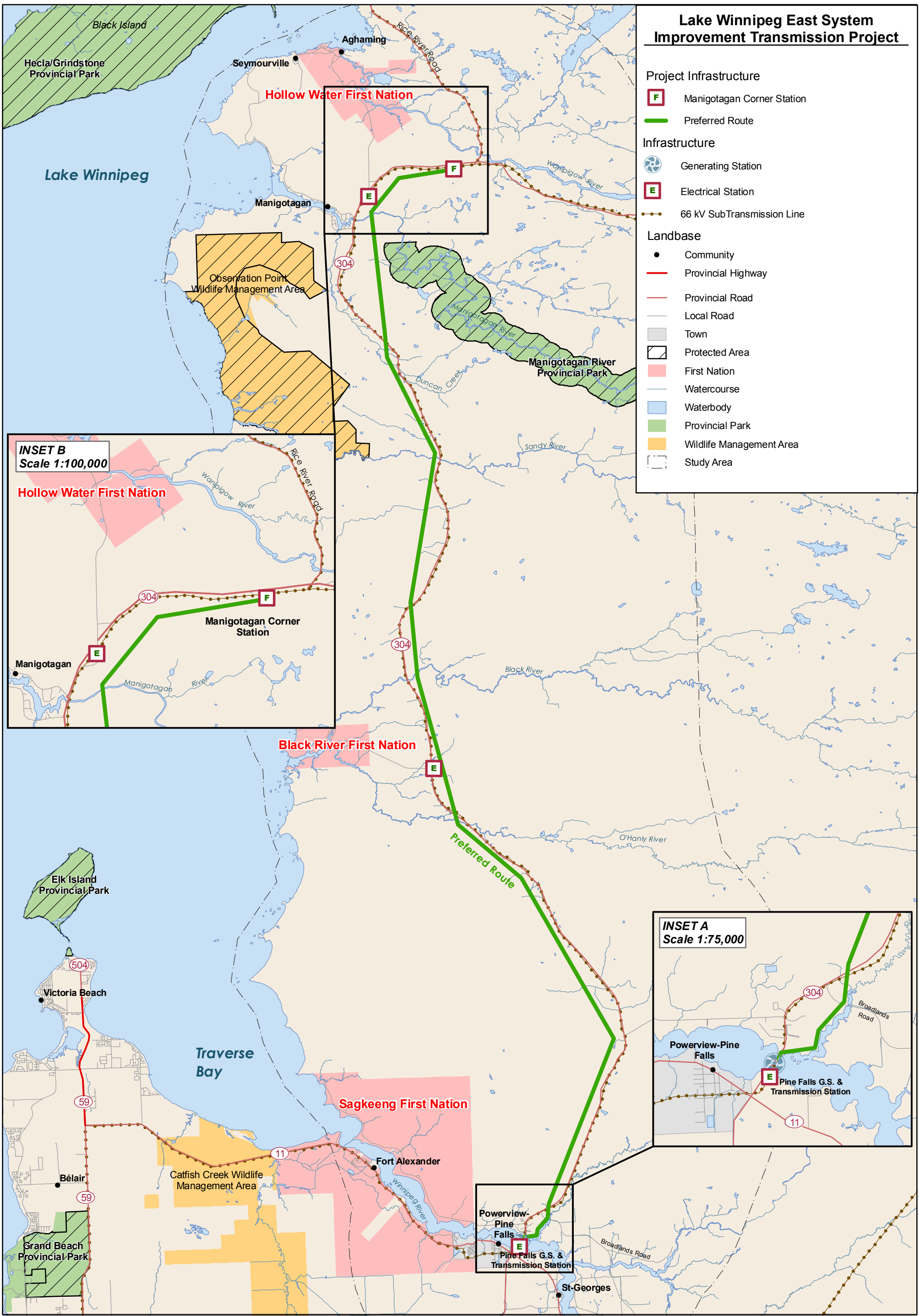
Lake Winnipeg East System Improvement Transmission Project

Project Infrastructure

- F Manigotagan Corner Station
 - Preferred Route
- ## Infrastructure
- Generating Station
 - E Electrical Station
 - 66 kV SubTransmission Line

Landbase

- Community
- Provincial Highway
- Provincial Road
- Local Road
- Town
- Protected Area
- First Nation
- Watercourse
- Waterbody
- Provincial Park
- Wildlife Management Area
- Study Area



INSET B
Scale 1:100,000



INSET A
Scale 1:75,000



Coordinate System: UTM Zone 14N NAD83
 Data Source: MB Hydro, ProvMB, NRCAN
 Date Created: November 20, 2012

0 6 12 Kilometres
 0 4 8 Miles
 1:200,000

Preferred Route

Lake Winnipeg East System Improvement Transmission Project

Project Infrastructure

F Manigotagan Corner Station

Infrastructure

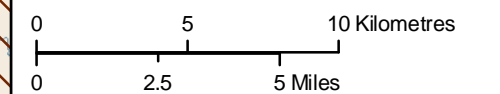
- E** Electrical Station
- Generating Station
- 66 kV SubTransmission Line

Landbase

- Community
- Provincial Highway
- Provincial Road
- Local Road
- Watercourse
- Moose Protection Zone
- Protected Area
- First Nation
- Provincial Park
- Waterbody
- Wildlife Management Area
- Study Area

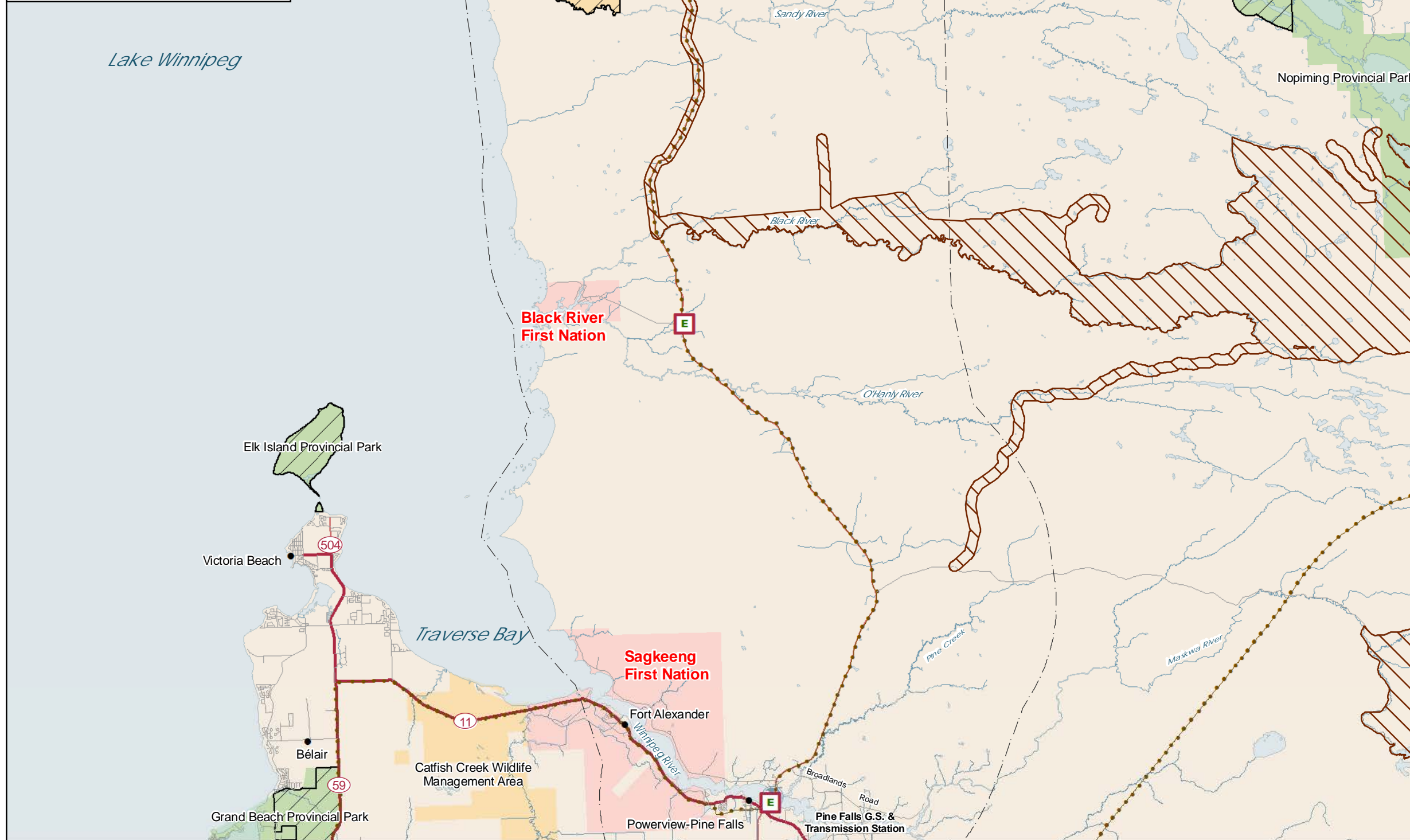
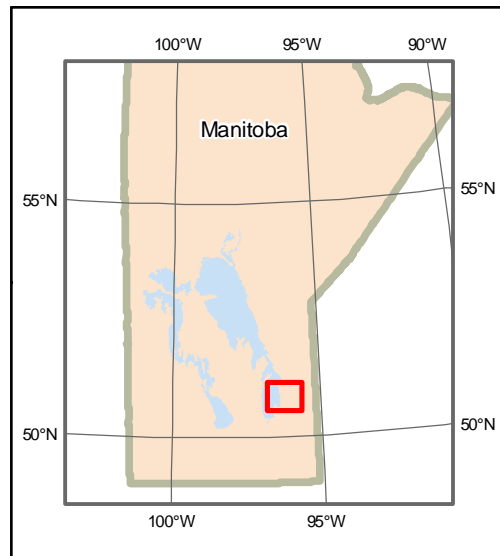
Note:
Moose Protection Zones provided from Manitoba Conservation as prohibited hunting areas.

Coordinate System: UTM Zone 14N NAD83
Data Source: MBHydro, ProvMB, NRCAN
Date Created: December 13, 2012



1:250,000

Moose Protection Zones



Lake Winnipeg East System Improvement Transmission Project

Project Infrastructure

- Manigotagan Corner Station
- Preferred Route

Infrastructure

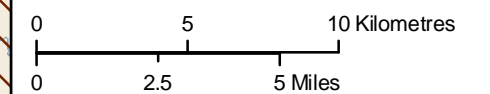
- Electrical Station
- Generating Station
- 66 kV SubTransmission Line

Landbase

- Community
- Provincial Highway
- Provincial Road
- Local Road
- Watercourse
- Moose Protection Zone
- Protected Area
- First Nation
- Provincial Park
- Waterbody
- Wildlife Management Area
- Study Area

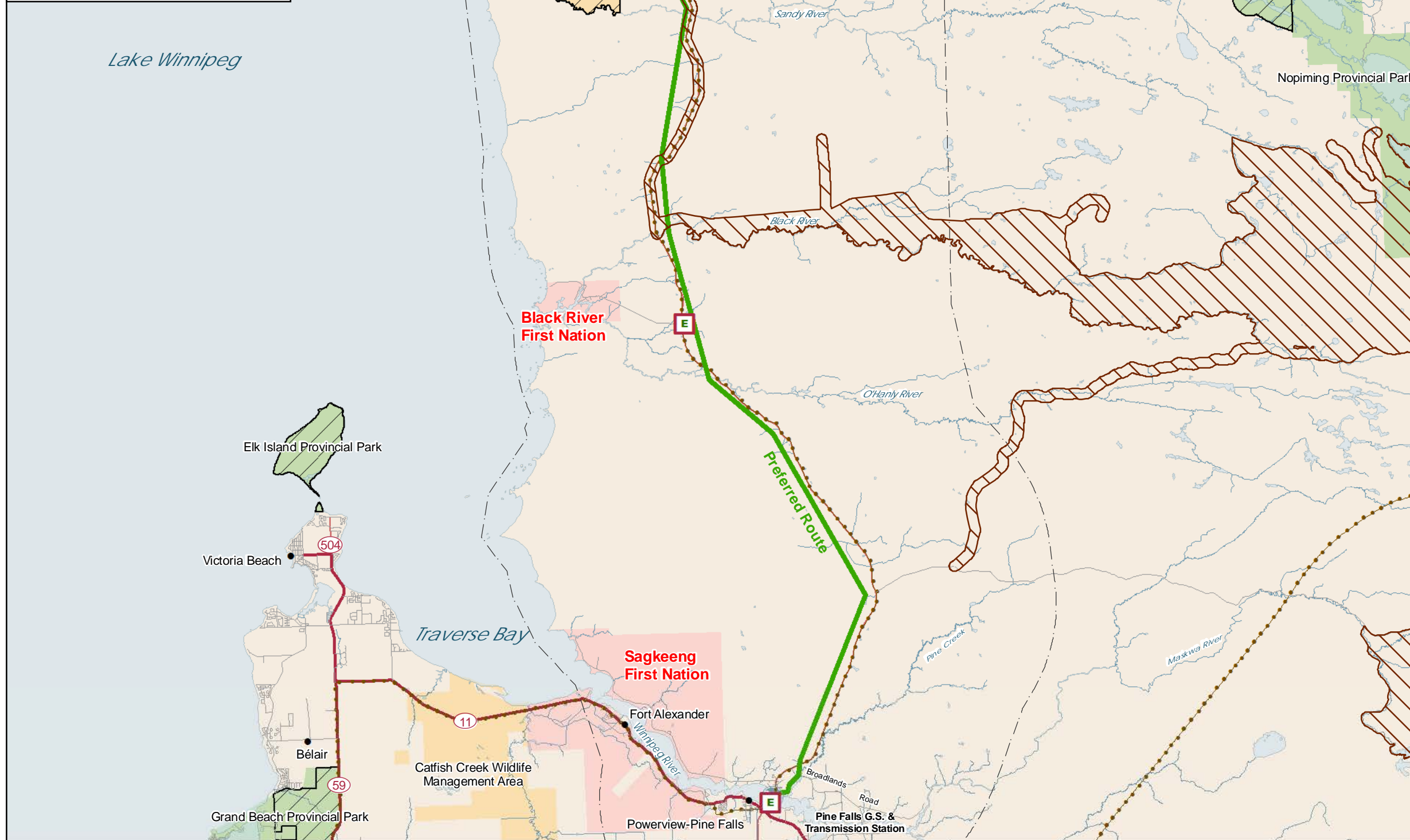
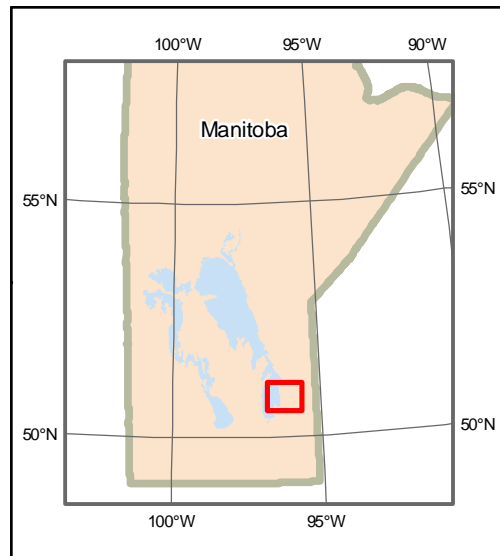
Note:
Moose Protection Zones provided from Manitoba Conservation as prohibited hunting areas.

Coordinate System: UTM Zone 14N NAD83
Data Source: MBHydro, ProvMB, NRCAN
Date Created: December 13, 2012



1:250,000

Preferred Route with Moose Protection Zones



Lake Winnipeg East System Improvement Transmission Project

Project Infrastructure

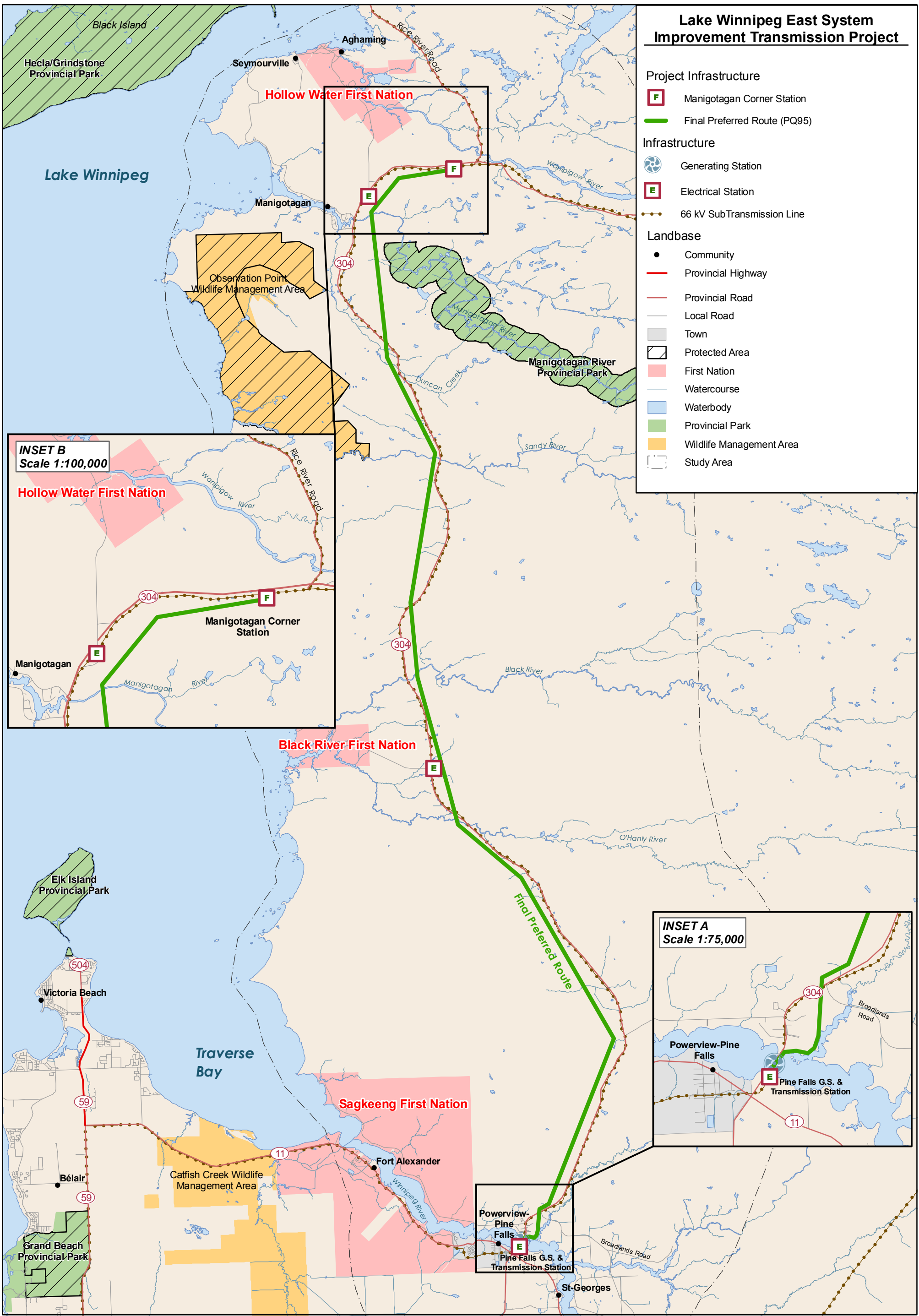
- F Manigotagan Corner Station
- Final Preferred Route (PQ95)

Infrastructure

- Generating Station
- E Electrical Station
- 66 kV SubTransmission Line

Landbase

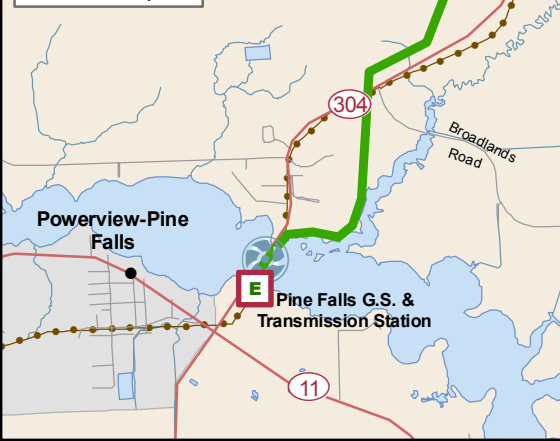
- Community
- Provincial Highway
- Provincial Road
- Local Road
- Town
- Protected Area
- First Nation
- Watercourse
- Waterbody
- Provincial Park
- Wildlife Management Area
- Study Area



INSET B
Scale 1:100,000



INSET A
Scale 1:75,000



Coordinate System: UTM Zone 14N NAD83
 Data Source: MB Hydro, ProvMB, NRCAN
 Date Created: December 13, 2012



0 6 12 Kilometres
 0 4 8 Miles
 1:200,000




Final Preferred Route

**Lake Winnipeg East System
Improvement Transmission Project**

Project Infrastructure

-  Manigotagan Corner Station Preferred Site
-  Manigotagan Corner Station Alternative Site

Infrastructure

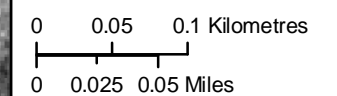
-  66 kV SubTransmission Line

Landbase

-  Provincial Road



Coordinate System: UTM Zone 14N NAD83
Data Source: MBHydro, ProvMB, NRCAN
Date Created: December 13, 2012



1:5,000

**Manigotagan Corner Station
Potential Sites**

**Lake Winnipeg East System
Improvement Transmission Project**

Project Infrastructure

- Manigotagan Corner Station Preferred Site
- Manigotagan Corner Station Site Footprint

Infrastructure

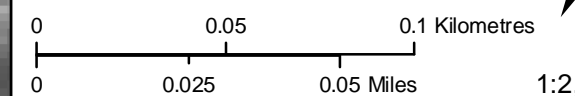
- 66 kV SubTransmission Line

Landbase

- Provincial Road

Manigotagan Corner
Station Preferred Site

Coordinate System: UTM Zone 14N NAD83
Data Source: MBHydro, ProvMB, NRCAN
Date Created: December 13, 2012



1:2,000

**Manigotagan Corner Station
Footprint and Preferred Site**