

ESS ID: NWGAS-Wild-100

Mitigation:

- Construction activity to be minimized around this site.
- Prolonged construction activity during the general nesting window should be avoided
- Ensure no staging areas within the 50m zone

NWGAS-Aqua-100
Omand's Creek
Easting: 620228
Northing: 5534746

NWGAS-Wild-100
Hirundo rustica
Easting: 620443
Northing: 5534588



Northwest Gas Transmission Project

Project Infrastructure

Final Preferred Route

Infrastructure

Provincial Road

Provincial Trunk Highway

ESS

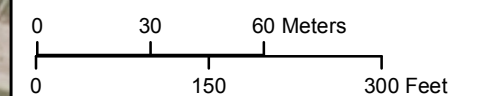
Wildlife, Birds and Habitat

Water Crossing

ESS Buffer (50m)

All coordinates displayed are approximate and should only be used as a general guide.

Coordinate System: UTM Zone 14N NAD83
Data Source: MBHydro, ProvMB
Date Created: April 1, 2016



1:2,000

Environmentally Sensitive Sites

Draft: For Discussion Purposes Only

Map: 1

ESS ID: NWGAS-Aqua-100

Mitigation: Horizontal Directional Drill to follow all measures outlined in the EPP including:

- Directional Drilling (PA-13)
- Appendix B, Horizontal Directional Drill Execution Plan
- Appendix C, Frac-out Contingency Plan



Northwest Gas Transmission Project

Project Infrastructure

Final Preferred Route

Infrastructure

Provincial Road

Provincial Trunk Highway

ESS

Wildlife, Birds and Habitat

Water Crossing

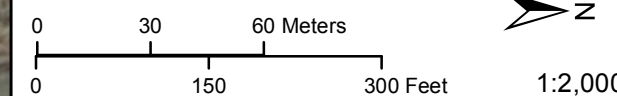
ESS Buffer (50m)

NWGAS-Aqua-100
Omand's Creek
Easting: 620228
Northing: 5534746

NWGAS-Wild-100
Hirundo rustica
Easting: 620443
Northing: 5534588

All coordinates displayed are approximate and should only be used as a general guide.

Coordinate System: UTM Zone 14N NAD83
Data Source: MBHydro, ProvMB
Date Created: April 1, 2016



Environmentally Sensitive Sites

Draft: For Discussion Purposes Only

Map: 2

ESS ID: NWGAS-RUse-100

Mitigation: Horizontal Directional Drill to follow all measures outlined in the EPP including:

- Directional Drilling (PA-13)
- Appendix B, Horizontal Directional Drill Execution Plan



Northwest Gas Transmission Project

Project Infrastructure

Final Preferred Route

Infrastructure

Provincial Road

Provincial Trunk Highway

ESS

Adjacent ESS Start/Stop

Wildlife, Birds and Habitat

Water Crossing

Shelterbelt

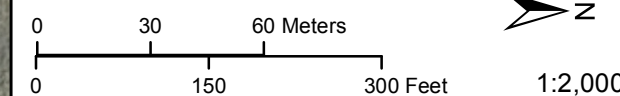
NWGAS-RUse-100

NWGAS-RUse-100
Start
Easting: 620355
Northing: 5537675

NWGAS-RUse-100
Stop
Easting: 620350
Northing: 5537911

All coordinates displayed are approximate and should only be used as a general guide.

Coordinate System: UTM Zone 14N NAD83
Data Source: MBHydro, ProvMB
Date Created: April 1, 2016



Environmentally Sensitive Sites

Draft: For Discussion Purposes Only